

# 6<sup>th</sup> Belgian Geography Days

## Researchers Day



Organized by

Vrije  
Universiteit  
Brussel



The Researchers Day of the 6<sup>th</sup> Belgian Geography Days offers **60 oral presentations in 10 thematic sessions** and **over 40 posters** showcasing the contribution of today's geographical research to societal debate (see the full program on our website).

Special attention goes to the **use of (new) spatial data** and the **visualization of spatial processes** in the frame of the *International Map Year*.

National Committee  
of Geography

## Mapping the Future of Geography

Etterbeek Campus | 13 Nov 2015

## How can I register?

In order to participate to the Researchers Day (or to both days of the conference), you have to **register online before 18 October 2015** through

[we.vub.ac.be/belgian-geography-days](http://we.vub.ac.be/belgian-geography-days)

During the registration procedure, the correct registration fee (see below) has to be indicated. After your registration is completed, a **confirmation mail** will be sent to the provided email address **with detailed information on the payment procedure**.

**Your registration will only be valid if we have received the registration fee by 3 November 2015!**

## What are the registration fees?

The registration fee includes participation to the conference and coffee breaks, lunch and reception. On-site registration is only possible by paying a higher fee.






	1 day*	2 days
Ba/Ma student Job seeker Teacher	Online: €10 On site: €20	Online: €20 On site: €30
PhD candidate Researcher Professor Professional	Online: €40 On site: €60	Online: €50 On site: €70

\*The fee for one day applies to both the Researchers Day (13 Nov) and the Teachers Day (14 Nov) of the Belgian Geography Days. The program for the Teachers Day can be found on the conference website.

## Transport to the VUB

The registration for the Belgian Geography Days takes place in the **Mandela room in Building Q** on Etterbeek Campus of the Vrije Universiteit Brussel (Pleinlaan 2, 1050 Elsene) (see next page's map).

The campus is easily accessible

by **train** () , **tram** () , **metro** () and **bus** () , **TEC** and **B** ). There are also several stations of the **Villo! city bikes** () surrounding the campus.

Participants who will come by **car** will not be able to park on the campus.



# Researchers Day Program | 13 Nov 2015

8:00–9:00	Registration & coffee Mandela room				
9:00–9:15	Welcome by VUB and National Committee of Geography Aula Qd				
9:15–10:15	Keynote presentation  ‘Getting playful? Rethinking mapping’  <b>Christopher Perkins</b>   University of Manchester  Aula Qd				
10:30–12:15	Oral session A1  Political economy of land, heritage and infrastructure	Oral session B1  Urban culture, leisure and tourism	Oral session C1  Spatial modelling of environmental processes	Oral session D1  From erosion to sedimentation	Oral session E1  Cryosphere
12:15–13:15	Lunch Mandela room				
13:15–15:00	Oral session A2  Transport, logistics and mobility	Oral session B2  Urban geographies of work and housing	Oral session C2  Modelling of urban areas and human activity	Oral session D2  Geo-hazards and risks	Oral session E2  Atmosphere, sea level and climate change
15:00–15:45	Poster session  1-minute oral presentations of posters Aula Qd				
15:45–17:00	Poster exhibition Mandela room				
17:00–18:00	Reception & Best Poster Awards Mandela room				

The full scientific program can be consulted on the conference website